


Marlette Lake Dam Resilient Infrastructure Project

BCA 7 –Alternate Route Determination

State Route 28 is the shortest route for travelers from US Highway 50 at Glenbrook/Spooner Summit to Incline Village. The route is approximately 11.9 miles long and it takes approximately 22 minutes to travel in between the two destinations. If SR 28 was damaged and impassable, the next shortest route between the two areas is US Highway 50 to US 395 to State Route 431. This route is approximately 70.7 miles long with a travel time of one hour and 20 minutes. Attached are route maps showing both routes.



11.29.18



YOUR TRIP TO:

Incline Village

22 MIN | 11.9 MI

Est. fuel cost: \$1.51

Trip time based on traffic conditions as of 8:19 PM on November 4, 2018. Current Traffic: Heavy



Print a full health report of your car with HUM vehicle diagnostics **(800) 906-2501**



1. Start out going **north** on Lake Tahoe - Eastshore Drive/NV-28 toward Spooner Lake State Park.

Then 11.90 miles

11.90 total miles



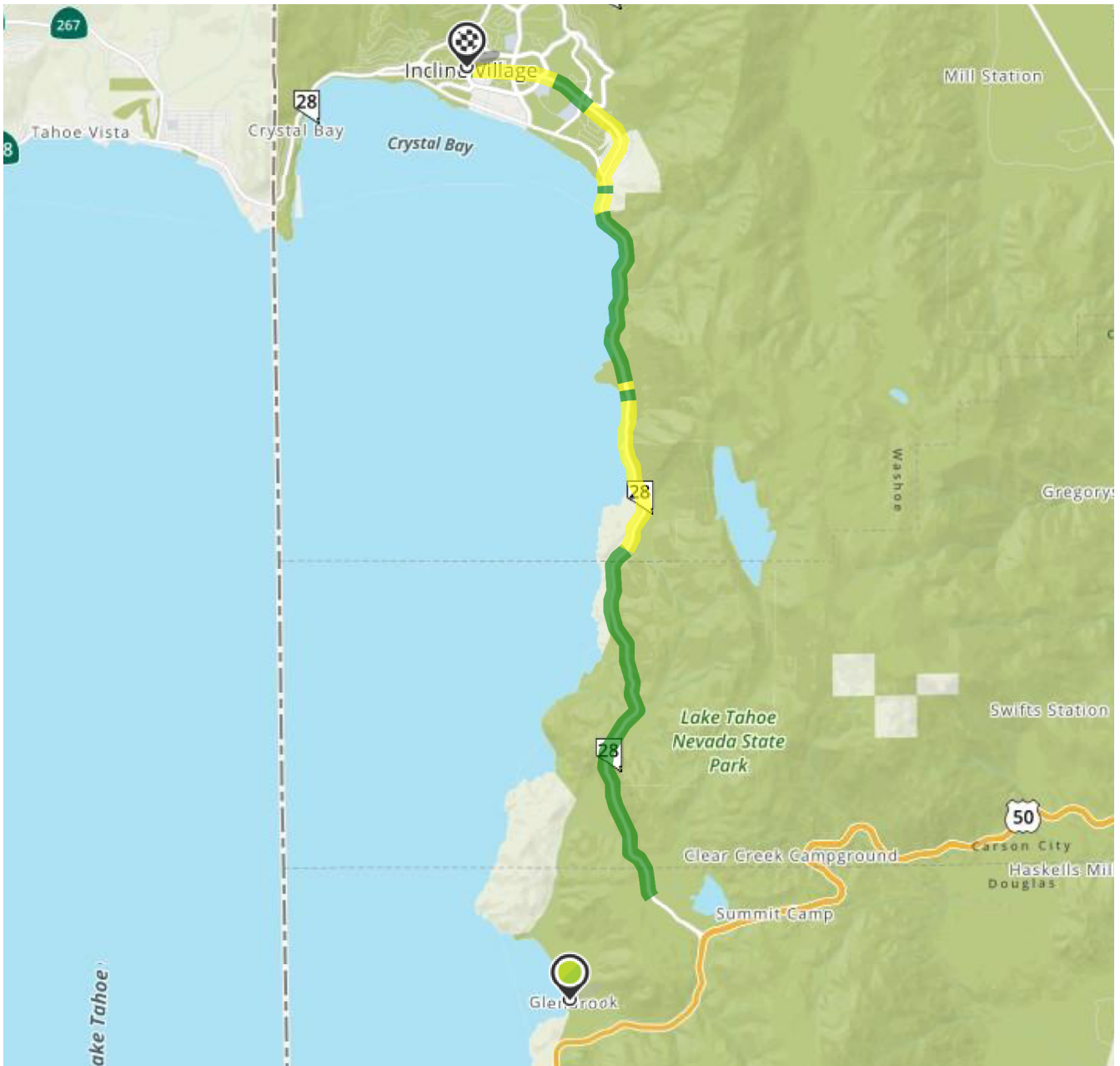
2. Incline Village, NV, Welcome to INCLINE VILLAGE, NV.
Your destination is 0.4 miles past Village Blvd.

If you reach Winding Way you've gone about 0.3 miles too far.



Save to My Maps

Use of directions and maps is subject to our [Terms of Use](#). We don't guarantee accuracy, route conditions or usability. You assume all risk of use.



Book a hotel tonight and save with some great deals!
(1-877-577-5766)



Car trouble mid-trip? MapQuest Roadside Assistance is here:
(1-888-461-3625)

YOUR TRIP TO:

Incline Village, NV



1 HR 20 MIN | 70.7 MI

Est. fuel cost: \$6.40

Trip time based on traffic conditions as of 8:17 PM on November 4, 2018. Current Traffic: Light



Print a full health report of your car with HUM vehicle diagnostics **(800) 906-2501**

Alternative Route if SR 28 is closed.

2953 US Highway 50

1. Start out going **northeast** on US Highway 50/US-50 E.
Then 5.05 miles ----- 5.05 total miles

2. Turn **slight right** onto ramp.
Then 0.13 miles ----- 5.18 total miles

3. Turn **right**.
Then 0.06 miles ----- 5.24 total miles

4. Turn **right** onto Tahoe Golf Club Dr.
Then 0.14 miles ----- 5.38 total miles

5. Turn **slight right** onto US Highway 50/US-50 W.
Then 5.09 miles ----- 10.47 total miles


6. Turn **right** onto Lake Tahoe - Eastshore Drive/NV-28.
Lake Tahoe - Eastshore Drive is 0.8 miles past Kings Canyon Rd.
Then 0.84 miles ----- 11.31 total miles

7. Welcome to GLENBROOK, NV.
If you reach Spooner Lake State Park you've gone about 0.1 miles too far.


Glenbrook, NV

This leg of your trip is:
14 minutes • 11.31 miles


----- Start of next leg of route -----

 **8.** Start out going **southeast** on Lake Tahoe - Eastshore Drive/NV-28 toward US Highway 50/US-50 W. Continue to follow NV-28.

----- Then 0.82 miles ----- 12.13 total miles

 **9.** Turn **left** onto US Highway 50/Lake Tahoe - Eastshore Drive/US-50 E. Continue to follow US Highway 50/US-50 E.


----- Then 2.62 miles ----- 14.75 total miles

 **10.** US HIGHWAY 50.
If you reach Sierra Highlands Dr you've gone about 2.8 miles too far.


 39.116825, -119.885171

This leg of your trip is:
4 minutes • 3.43 miles


----- Start of next leg of route -----


 **11.** Start out going **east** on US Highway 50/US-50 E toward Sierra Highlands Dr.

----- Then 7.19 miles ----- 21.94 total miles

 **12.** Stay **straight** to go onto I-580 N/US-50 E/US-395 N. Continue to follow I-580 N/US-395 N.


----- Then 9.64 miles ----- 31.58 total miles

 **13.** I-580 N.


 39.212403, -119.806402

This leg of your trip is:
17 minutes • 16.84 miles

----- Start of next leg of route -----

 **14.** Start out going **north** on I-580 N/US-395 N.

----- Then 8.10 miles ----- 39.68 total miles

 **15.** I-580 N.

 39.326722, -119.815309

This leg of your trip is:
6 minutes • 8.10 miles

----- Start of next leg of route -----

 **16.** Start out going **north** on I-580 N/US-395 N.

----- Then 6.05 miles ----- 45.73 total miles



17. Take the **NV-431/Mt Rose Hwy** exit, EXIT 56.

Then 0.56 miles ----- 46.28 total miles



18. Turn **left** onto Mount Rose Highway/Mount Rose Hwy/NV-431.

Then 23.80 miles ----- 70.08 total miles



19. Enter next roundabout and take the 2nd exit onto Tahoe Blvd/Lake Tahoe - Eastshore Drive/NV-28.

Then 0.65 miles ----- 70.73 total miles



20. 799 TAHOE BLVD is on the **right**.
Your destination is 0.3 miles past Winding Way.

If you reach Southwood Blvd you've gone a little too far.



799 Tahoe Blvd

This leg of your trip is:

42 minutes • 31.05 miles

----- Start of next leg of route -----



21. Start out going **east** on Tahoe Blvd/Lake Tahoe - Eastshore Drive/NV-28.

Then 0.00 miles ----- 70.73 total miles



22. Welcome to INCLINE VILLAGE, NV.
If you reach Southwood Blvd you've gone a little too far.



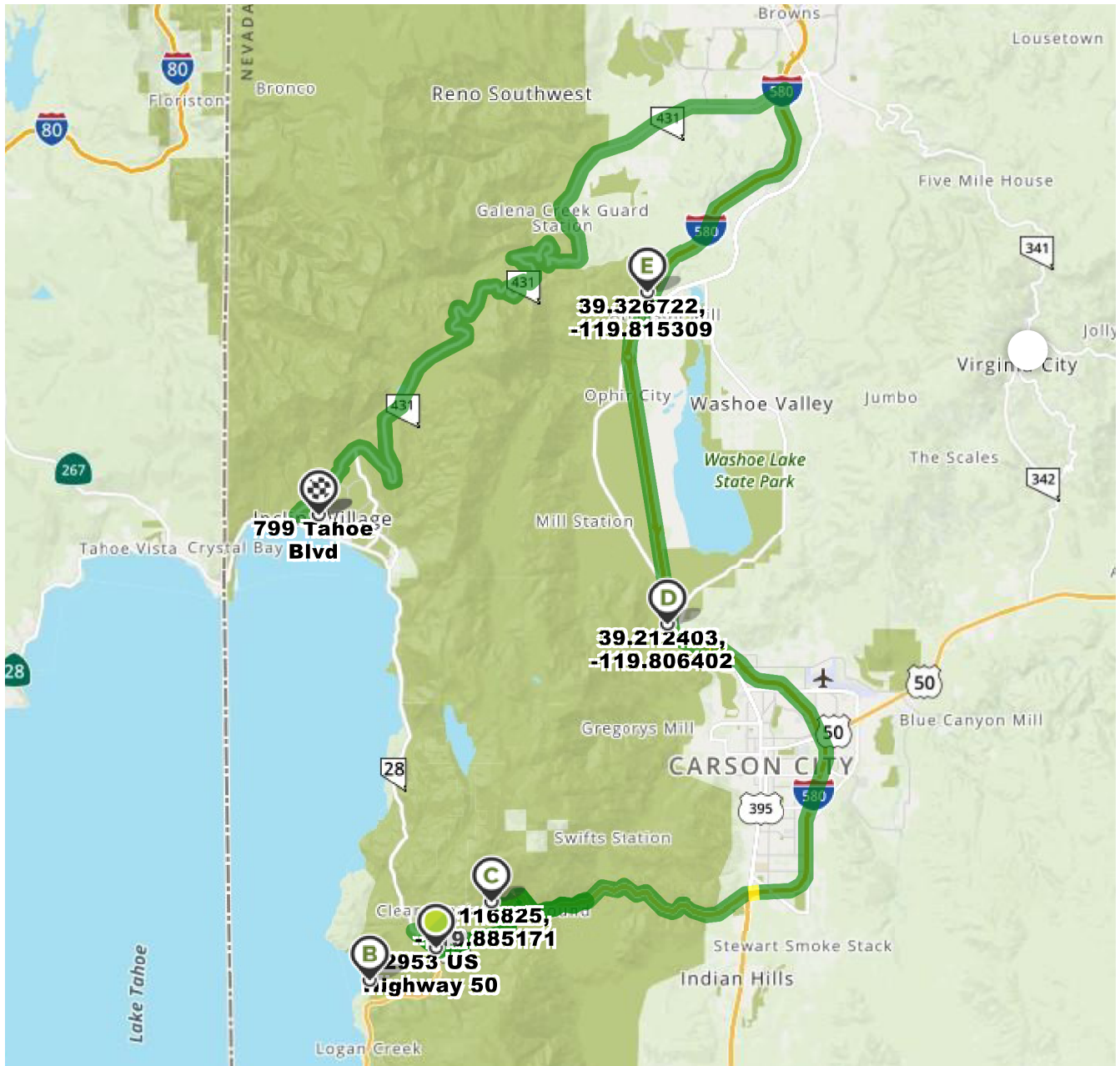
Incline Village, NV

This leg of your trip is:

• 0.00 miles

Save to My Maps

Use of directions and maps is subject to our [Terms of Use](#). We don't guarantee accuracy, route conditions or usability. You assume all risk of use.



Book a hotel tonight and save with some great deals!
(1-877-577-5766)



Car trouble mid-trip? MapQuest Roadside Assistance is here:
(1-888-461-3625)